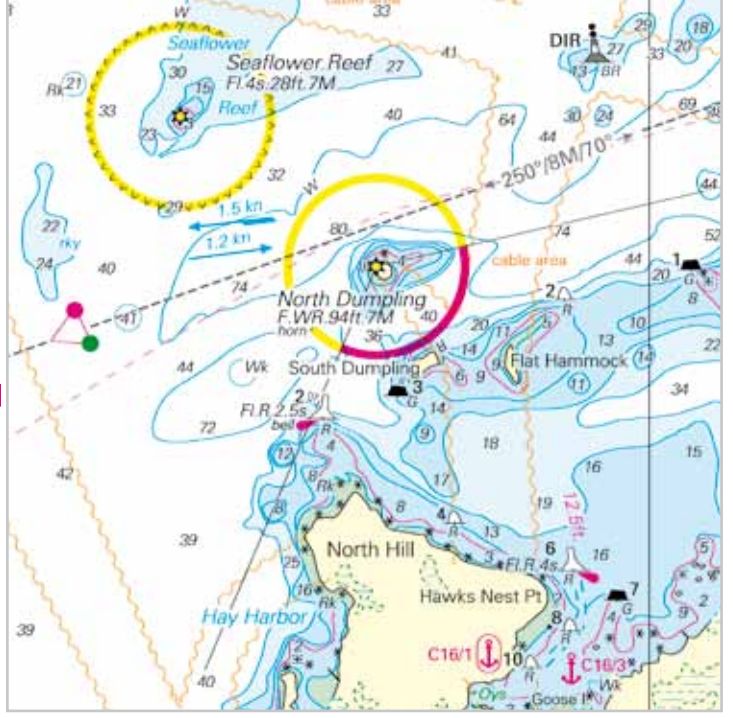




2011



nv.digital


NV. Charts



NV. Charts - features which set them apart:

- Presented in a handy, user friendly size 60 x 42 cm (23 1/2" x 16 1/2") that can easily be read and still fit on a standard chart table.
- The well-planned chart series: All charts for specific geographic regions are contained in a series, including passage and coastal charts, as well as details of harbors and anchorages.
- The clear numbering and markings of the charts: An overview chart and colored tabs on each chart page makes it easy to quickly locate and change between chart pages. Additional notes on the borders of charts and details indicate adjoining pages.
- Intelligent layout of the chart pages: In order to plot a course, the starting and a destination point has to be available on one chart. Equally important are maritime aids and marks on land that could be used for position triangulation while at sea. Therefore, great care is taken by NV. when determining the proper page breaks between charts.
- Balanced scales: The principle is, small scales for simple coasts and large scales in complex coastlines, so that all areas can be easily navigated. Overview charts are of uniform scales, without constantly changing chart pages and are complemented by large-scale details.
- Clear cartography, consistent with the IMO (Int. Maritime Organization): On good charts, key navigation information is immediately recognized at a glance. Important objects are highlighted, others are de-emphasized. Shallow water areas, which are of special interest for the leisure boater, are arranged by clear colors to create a vivid and easy to discern picture of the depths. Reefs are displayed in striking colors. North Up on all charts for best orientation and navigation, that includes an orthogonal grid of latitudes and longitudes as well as a compass rose with the magnetic variation.
- Relevant content for leisure boats: The NV. Charts contain additional content created with the leisure boater in mind. All recreational marinas for the region, secondary channels and detailed plans to popular anchorages are included. For this reason, NV. conducts their own surveys especially in shallow waters that are often neglected on official government charts, created primarily for the shipping industry.
- The Combi-Pack: paper charts, a CD of raster charts (which look identical to the clear paper charts), and in some regions a Harbor & Anchorage book and GPS-enabled pc software are included.

Competence from Newport




3.1.1 Nantucket
Martha's Vineyard to Nantucket

- 2 Coastal Charts 1:100,000 · 1:45,000
- 1 Detail 1:20,000

3.1.2 Martha's Vineyard
Vineyard and Nantucket Sounds

- 2 Coastal Charts 1:100,000 · 1:45,000
- 1 Detail 1:20,000



3.1.3 Rhode Island Sound
Newport to Block Island & Martha's Vineyard


- 2 Coastal Charts 1:100,000 · 1:45,000
- 4 Details 1:15,000

This edition has detailed cruising information of Narragansett Bay, Newport, and Block Island Sound.

each chart \$ 14.95

Each waterproof chart includes one or 2 coastal charts and details of harbors and anchorages in larger scales. Charts are derived from the same information as the NV.Charts Region of the area. Great for fishing and diving.

- special waterproof paper (24" x 36")
- Maritime Buoyage System B
- navigation warnings marked in red
- cruising information written in green
- courses and distances
- latitude and longitude borders on each chart
- GPS waypoints in WGS 84
- marked anchorages
- soundings in feet/meters
- north up



12.1.1 Virgin Islands
St.Thomas to Anegada

- 2 Coastal Charts 1:60,000
- 4 Details

This edition has detailed cruising information for the area of the US and British Virgin Islands. We recommend for more information the **NV.Charts Region 12.1 Virgin Islands** and the **NV.Cruising Guide**. Products are conveniently cross-referenced.

chart \$ 19.95




9.1.1 Bimini Islands · Miami to Bimini

- 1 Passage Chart 1:200,000
- 1 Coastal Chart 1:40,000
- 3 Details 1:5,000, 1:10,000, 1:15,000

9.1.2 Abaco Islands
Green Turtle Cay to Little Harbour

- 2 Coastal Charts 1:60,000
- 9 Details between 1:5,000, 1:25,000

each chart \$ 14.95



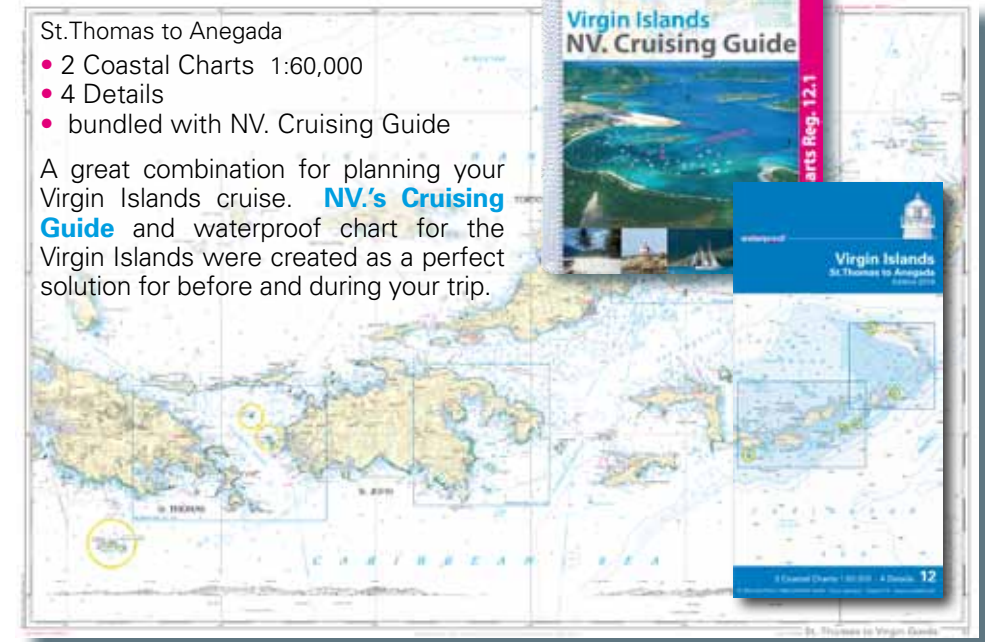
9.2.1 Exuma Cays
Warderick Wells to Staniel Cay

- 2 Coastal Charts 1:40,000 · 1:25,000
- 4 Details 1:5,000, 1:12,000 · 1:15,000

This chart has detailed cruising information from Compass Cay to Sampson Cay and Warderick Wells.

NV. Book Bundle · Virgin Islands

12.1.1 waterproof Chart Virgin Islands




St.Thomas to Anegada

- 2 Coastal Charts 1:60,000
- 4 Details
- bundled with NV. Cruising Guide

A great combination for planning your Virgin Islands cruise. **NV's Cruising Guide** and waterproof chart for the Virgin Islands were created as a perfect solution for before and during your trip.

\$ 44,95

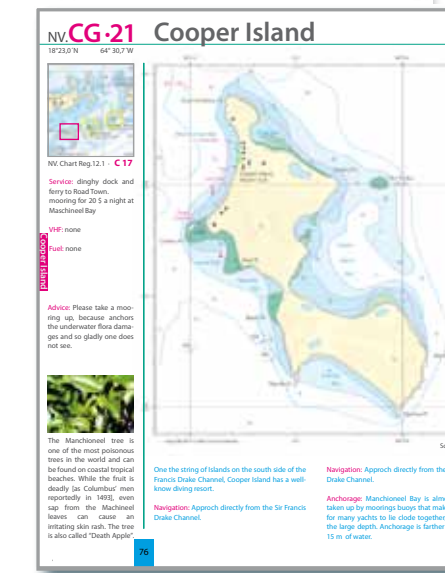
sample : waterproof chart Virgin Islands



Virgin Islands NV. Cruising Guide
St. Thomas to Anegada

Full color guidebook for the British and US. Virgin Islands, all harbors and anchorages with chart details and aerial photography plus narrative and complete navigation information. Filled with local information on marinas, restaurants, shopping, customs & immigration and more. Based on NV. survey information and conveniently cross-referenced.

\$ 29,95

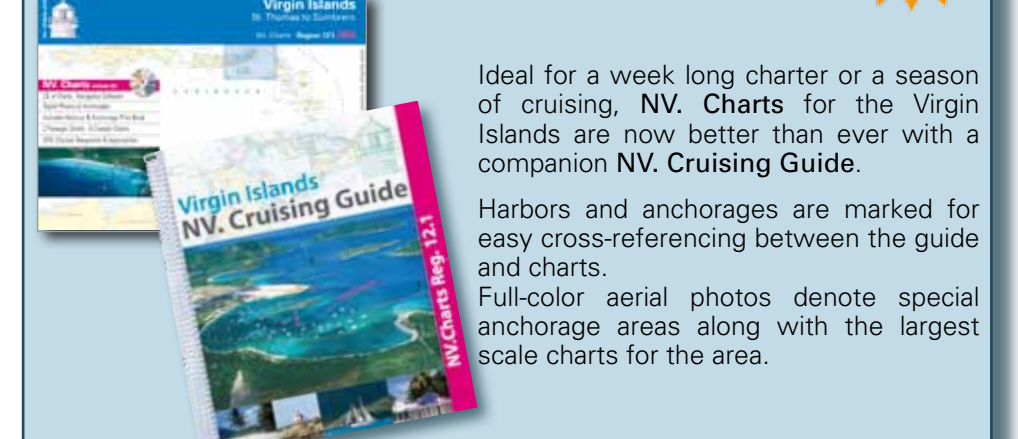


NV.CG-21 Cooper Island

This chart has detailed cruising information from Compass Cay to Sampson Cay and Warderick Wells.

NV. Chart Bundle · Virgin Islands

Region 12.1



Ideal for a week long charter or a season of cruising, **NV. Charts** for the Virgin Islands are now better than ever with a companion **NV. Cruising Guide**.

Harbors and anchorages are marked for easy cross-referencing between the guide and charts. Full-color aerial photos denote special anchorage areas along with the largest scale charts for the area.

\$ 89,95

NV.Charts

A full Line of Navigation Products

nv.digital

www.nv-charts.com



2011



nv.digital



nv.digital

US East Coast · Caribbean
Cape Cod to Grenada
NV.Charts · Region 3.1 to 14

Headquarters Germany
Nautische Veröffentlichung Verlagsgesellschaft mbH
Nautical Publications GmbH · Lange Str. 96 · 24399 Arnis
phone: + 49 (0)4642 92 46 0 · info@nv-verlag.de

Office USA
Nautical Publications · 85 Thames Street · Newport, RI 02840
phone: (401) 239 0349 · info@nv-charts.com

Agency West Indies
Nautical Publications · St. Lucia
P.O. Box 2091 · Gros Islet · phone: (758) 452 8531 · caribbean@nv-charts.com



Paper and Digital

same charts · same GPS Waypoints · same pre-plotted courses

NV. Charts · nv.digital



NV. Charts - A full Line of Navigation Products

NV.Charts are characterized by their clean, professional appearance and easy to distinguish color gradations of depth lines. Presented in a handy, user friendly size (23.5" x 16.5"). NV.Charts are spiral bound, packaged in a thick plastic envelope which protects the charts for storage and use in the cockpit. Every second year the charts are issued as new editions. The company's philosophy is - deliver everything a recreational boater needs for navigation, in one package, at a reasonable price.

Therefore all charts are delivered as **Combi-Packs: paper and digital charts** packed together, and in most areas a Harbor & Anchorage Pilot book, where more detailed information is required for safe navigation.

The companion CD includes the same charts in nv.digital format, most regions include GPS-ready navigation software, turning your PC into a chart plotter. - You just need to provide a connection from your GPS to your PC.

For 30 years the **NV.-Team** of hydrographers, cartographers, geographers and professional mariners has been conducting their own surveys and producing charts of the Baltic Sea, European Inland Waters, the Mediterranean, the Caribbean, the Bahamas, the US East Coast and Cuba - over 600 charts and 1000 details.

A team of professionals who understand what is important for creating charts, with the eyes of skippers and navigators - practical professionals rather than theorists, and can draw upon years of experience. NV. Charts are used by cruisers, racers, the US.Coast Guard and the Baltic-Kiel-Pilots in Germany.

■ Competence from Newport

NV. Charts · US East Coast

Region 3.1 Rhode Island to Nantucket Sound
Watch Hill to Chatham \$ **79.95**
coming soon

- 3 Passage Charts
- 22 Coastal Charts
- Details & Approaches
- Harbor & Anchorage Pilot Book
- GPS Charted Waypoints
- CD of digital Charts

Region 3.2 Long Island Sound
New York to Watch Hill \$ **79.95**

- 2 Passage Charts
- 21 Coastal Charts
- 20 Details & Approaches
- Harbor & Anchorage Pilot Book
- GPS Charted Waypoints
- CD of digital Charts

NV. Chart Box · New England 3
2 Regions
\$ **99**
Special price

save \$ 60

Region 8.1 Florida · Northeast
Fernandina Beach to Lake Worth \$ **79.95**

- 4 Passage Charts
- 41 Coastal Charts
- 8 Details & Approaches
- Harbor & Anchorage Pilot Book
- GPS Charted Waypoints
- CD of digital Charts

Region 8.2 Florida · Southeast
Lake Worth to Key West \$ **79.95**

- 4 Passage Charts
- 37 Coastal Charts
- 10 Details & Approaches
- Harbor & Anchorage Pilot Book
- GPS Charted Waypoints
- CD of digital Charts

NV. Chart Box · Florida Reg. 8
2 Regions
\$ **99**
Special price

NV. Charts · Caribbean

Region 11.1 Puerto Rico
Dominican Republic · Spanish Virgin Islands \$ **69.95**

- 3 Passage Charts
- 18 Coastal Charts
- 13 Details & Approaches
- GPS Charted Waypoints
- CD of digital Charts
- Navigation Software

Region 12.1 Virgin Islands
St.Thomas to Sombbrero \$ **69.95**

- 1 Passage Chart
- 7 Coastal Charts
- 3 Details & Approaches
- GPS Charted Waypoints
- Digital Photos of Harbors and Anchorages
- CD of digital Charts
- Navigation Software

NV. Chart Box · Caribbean 1
2 Regions
\$ **99**
Special price

save \$ 40

Region 12.1 Virgin Islands
St.Thomas to Sombbrero \$ **69.95**

- 2 Passage Charts
- 6 Coastal Charts
- 7 Details & Approaches
- GPS Charted Waypoints
- Digital Photos of Harbors and Anchorages
- CD of digital Charts
- Navigation Software

Region 12.2 Leeward Islands
Anguilla to Antigua \$ **69.95**

- 1 Passage Chart
- 8 Coastal Charts
- 9 Details & Approaches
- GPS Charted Waypoints
- Digital Photos of Anchorages
- CD of digital Charts
- Navigation Software

NV. Chart Box · Caribbean 2
2 Regions
\$ **99**
Special price

NV. Charts · Caribbean

Region 13 Leeward & Windward Islands
Guadeloupe to Martinique \$ **69.95**

- 1 Passage Chart
- 6 Coastal Charts
- 9 Details & Approaches
- GPS Charted Waypoints
- CD of digital Charts
- Navigation Software

Region 14 Windward Islands
St. Lucia to Grenada \$ **69.95**

- 1 Passage Chart
- 6 Coastal Charts
- 16 Details & Approaches
- GPS Charted Waypoints
- CD of digital Charts
- Navigation Software

NV. Chart Box · Caribbean 3
2 Regions
\$ **99**
Special price

save \$ 40

Region 12.1 Virgin Islands
St.Thomas to Sombbrero \$ **69.95**

- 2 Passage Charts
- 6 Coastal Charts
- 7 Details & Approaches
- GPS Charted Waypoints
- Digital Photos of Harbors and Anchorages
- CD of digital Charts
- Navigation Software

Region 13 Leeward & Windward Islands
Guadeloupe to Martinique \$ **69.95**

- 1 Passage Chart
- 6 Coastal Charts
- 9 Details & Approaches
- GPS Charted Waypoints
- CD of digital Charts
- Navigation Software

Region 12.2 Leeward Islands
Anguilla to Antigua \$ **69.95**

- 1 Passage Chart
- 8 Coastal Charts
- 9 Details & Approaches
- GPS Charted Waypoints
- Digital Photos of Anchorages
- CD of digital Charts
- Navigation Software

Region 14 Windward Islands
St. Lucia to Grenada \$ **69.95**

- 1 Passage Chart
- 6 Coastal Charts
- 16 Details & Approaches
- GPS Charted Waypoints
- CD of digital Charts
- Navigation Software

NV. Chart Box · Caribbean 4
4 Regions
\$ **179**
Special price

save \$ 100

NV. Charts · Cuba · Bahamas

Region 10.1 Cuba · Northeast
Cabo Maisi to Varadero \$ **99.95**

- 8 Passage Charts
- 16 Coastal Charts
- 23 Details & Approaches
- GPS Charted Waypoints
- CD of digital Charts
- Navigation Software

Region 10.2 Cuba · Northwest
Varadero to Capo San Antonio \$ **99.95**

- 4 Passage Charts
- 21 Coastal Charts
- 10 Details & Approaches
- GPS Charted Waypoints
- CD of digital Charts
- Navigation Software

NV. Chart Box · Bahamas Reg. 9
3 Regions
\$ **149**
Special price

save \$ 90

Region 9.1 Bahamas · Northwest
Bimini & Berry Islands · Nassau to Abaco · Gr.Bahama \$ **79.95**

- 6 Passage Charts
- 18 Coastal Charts
- 26 Details & Approaches
- Harbor & Anchorage Pilot Book
- GPS Charted Waypoints
- CD of digital Charts
- Navigation Software

Region 9.2 Bahamas · Central
Andros to Exumas & Eleuthera Islands \$ **79.95**

- 4 Passage Charts
- 20 Coastal Charts
- 21 Details & Approaches
- Harbor & Anchorage Pilot Book
- GPS Charted Waypoints
- CD of digital Charts
- Navigation Software

Region 9.3 Bahamas · Southeast
Cat & Long I. · Rum Cay to Turks & Caicos \$ **79.95**

- 8 Passage Charts
- 21 Coastal Charts
- 21 Details & Approaches
- Harbor & Anchorage Pilot Book
- GPS Charted Waypoints
- CD of digital Charts
- Navigation Software

for more detailed Information - chart index, samples and updates please see the Nautical Publications website > www.nv-charts.com and for a free copy of our NV. Magazine go online > www.nv-navigator.com